


**NORTHERN ONTARIO DATA CONSORTIUM**

# Program Basics



---

# Overview

1. How does the program work?
2. What data is / will be available?
3. What have other consortia done with the data?

} **Program**

Note: Items 4-7 are covered in orientation sessions but not this PowerPoint

4. What is [communitydata.ca](http://communitydata.ca)?
5. How do users find the data that they're looking for?
6. How to use Beyond 20/20 to view tables

} **Website**

7. Questions and comments

# What is the Community Data Program?

# Origins of the Community Data Program

---

- Established in 1990s
- Data gateway
- Data from Statistic Canada and other data producers
- Analyse and report on socio-economic trends
- Focus on small area geography



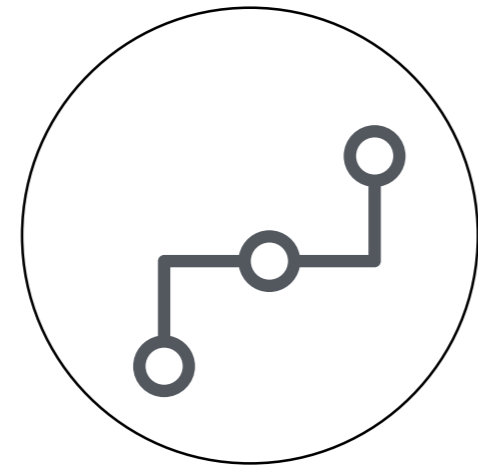
# The Community Data Program helps municipalities and community sector Organizations...

1. Monitor and report on trends
2. Acquire customized data
3. Reduce costs
4. Build capacity
5. Advocate for community data



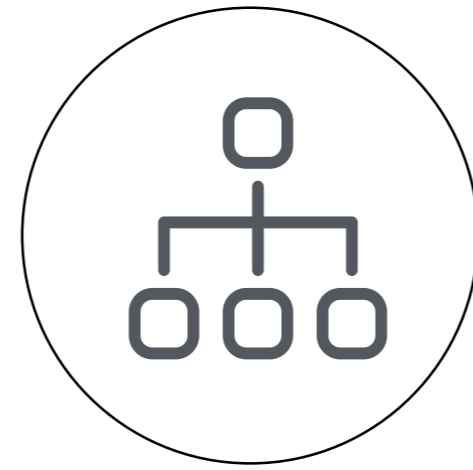
---

# What do Consortium Members get for their Membership Fee




## DATA

Direct access to web-based customized community data



## CAPACITY BUILDING

Data analysis tools and training



## NETWORKING

Direct access to web-based customized Community data



# What is a “Community Data Consortium”?

---

- Legal group of organizations focused on the implementation of a public service goal
- Established at the community level
- Multi-stakeholder, multi-sector
- Comes together to acquire data
- Functions as a Community Development entity
- May Include provincial government departments





# Examples of Member Organizations

---

Municipal  
Government

Local United Way  
Chapters

Community Health  
Centres

Social Planning  
Councils

School Boards

Post-Secondary  
Education

Immigration and  
Youth Services

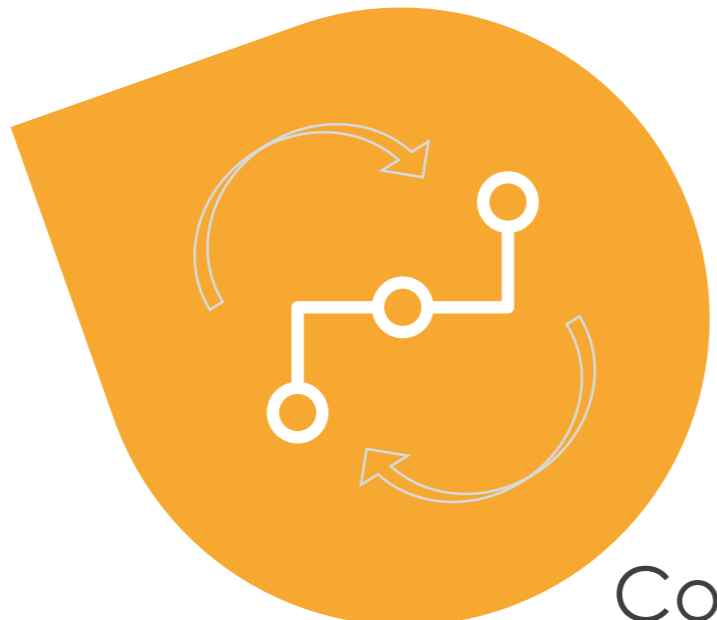
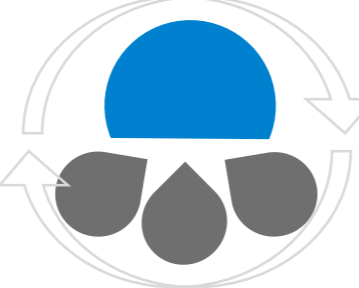
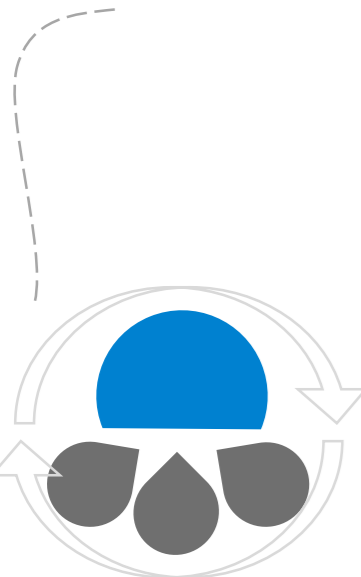
Libraries

Economic  
Development  
Agencies

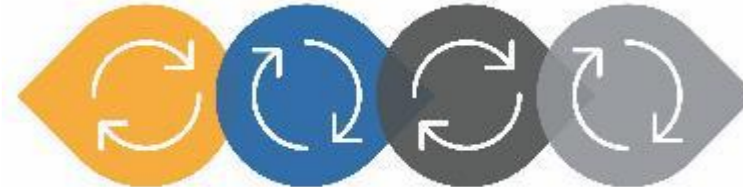
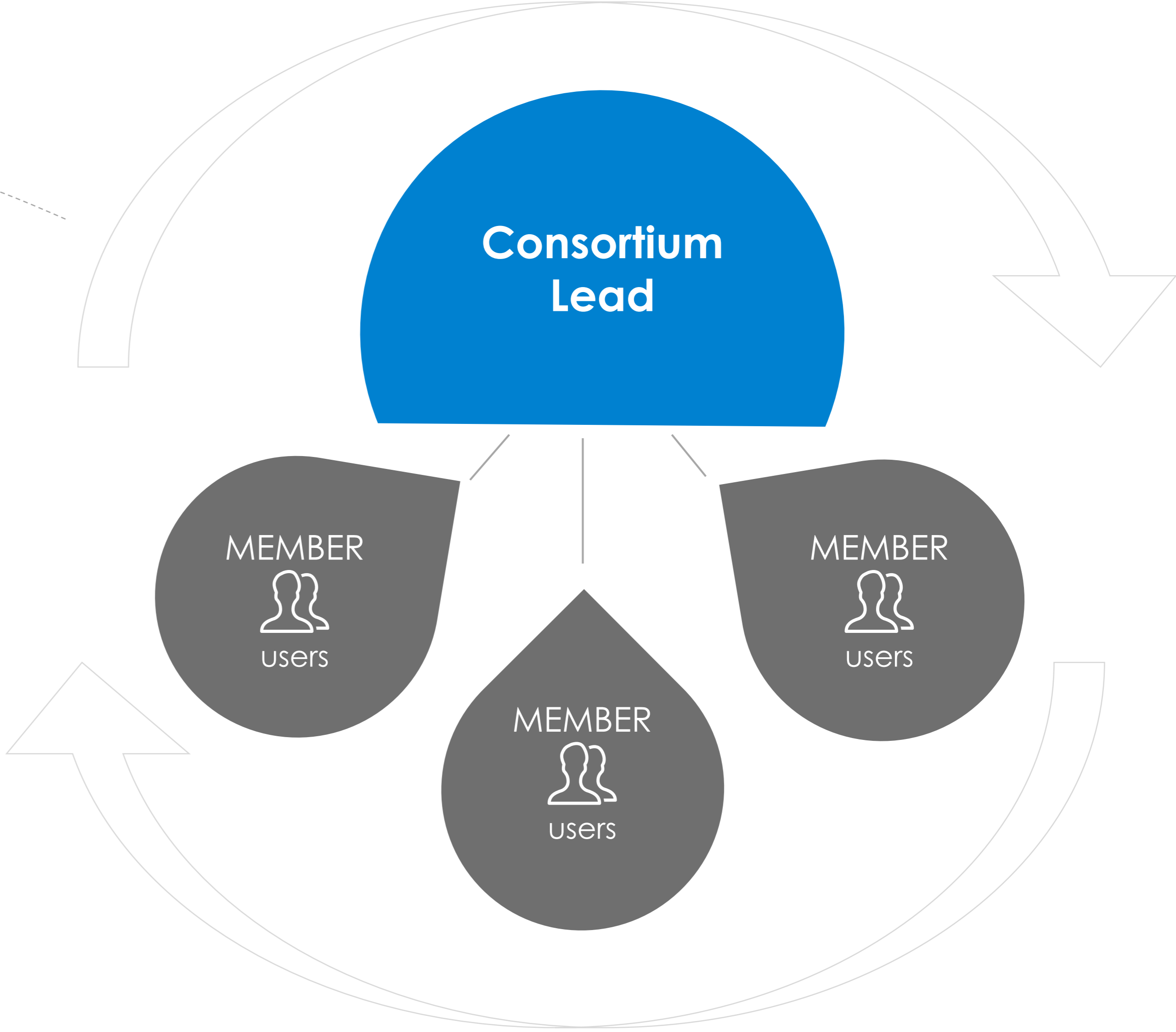
Research  
Institutes



# PROGRAM NETWORK



Community Data Canada




**What data is /  
will be available?**

# Community Data Catalogue

[communitydata.ca/catalogue](https://communitydata.ca/catalogue)

- 
- Small area data
  - Municipal level data
  - Statistics Canada data at custom geographies
  - Statistic Canada custom orders
  - Analysis, reporting, and visualization tools
  - Portal to open data



## Selection of data products from **Schedule B**

Region Municipality Neighbourhood Blockface

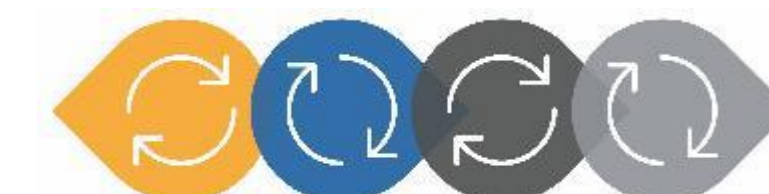


Organisation	Data product	CMA/CA	CD	CSD	Postal City	FSA	CT	DA	Rural PC	PC	Custom
TransUnion	Credit Report Characteristics									✓	
Statistics Canada	Census Profile	🔓	🔓	🔓		🔓	🔓	🔓			✓
Statistics Canada	Census Topic-Based Tabulations	🔓	🔓	🔓		🔓	✓	✓			✓
Statistics Canada	NHS Profile	🔓	🔓	🔓			✓	✓			✓
Statistics Canada	NHS Topic-Based Tabulations	🔓	🔓	✓			✓	✓			✓
Statistics Canada	Census/NHS Target Group Profiles	✓	✓	✓			✓	✓			✓
Statistics Canada	Census/NHS Custom Crosstabulations	✓	✓	✓			✓	✓			✓
Statistics Canada	Canadian Business Patterns	✓	✓	✓		✓	✓				
Statistics Canada	Taxfiler Data	✓	✓		✓	✓	✓		✓		
Citizenship and Immigration Canada	Permanent Residents Data Cube	✓	✓	✓							
Environics Analytics / Canada Post	Postal Code Conversion File ✖	✓								✓	
Environics Analytics	ENVISION CensusPlus ✖	✓	✓	✓			✓	✓		m	m

# Sample of data products

Many more products available.

🔓 Free and open data   ✓ Available through CDP   m Modelled data



# And more!

---

- Geocoded business listings (in negotiations)
- Building Permits data
- General Social Survey
- Labour Force Survey
- Uniform Crime Reporting Survey
- Beyond 20/20 Professional Browser
- Plenty of other datasets (see *Resources* section of [communitydata.ca](http://communitydata.ca) for more information))

Smallest available geographies

---

**Plus  
your  
recommendations!**

---



**What have other consortia  
done with data?**

# Local use of the Canadian Index Wellbeing

County of Simcoe, Ontario

- Barrie/Simcoe **Resilience Collaborate**
- Local assessment of CIW indicators
- Support of regional data provided by Community Data Program



Measuring what matters



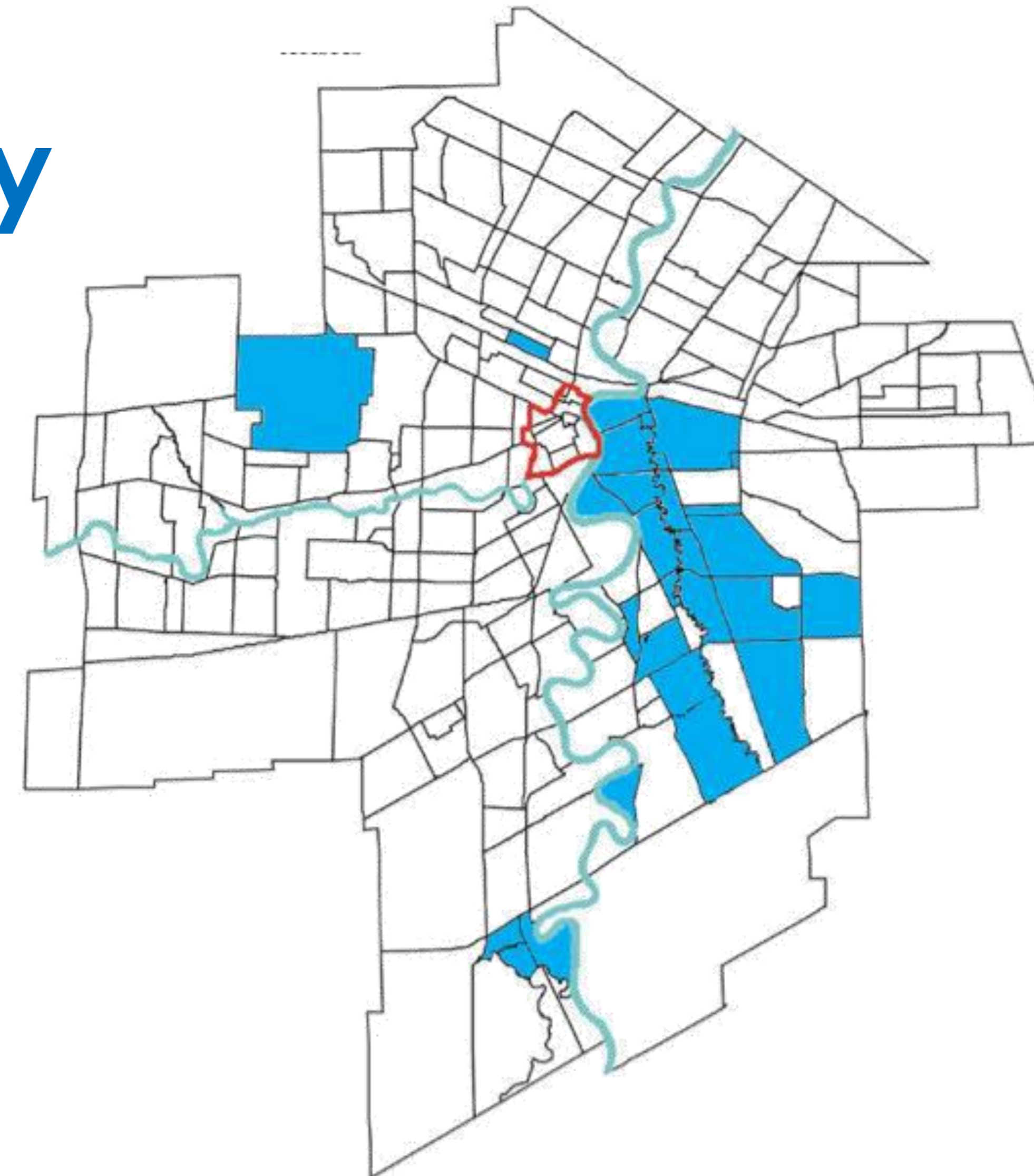
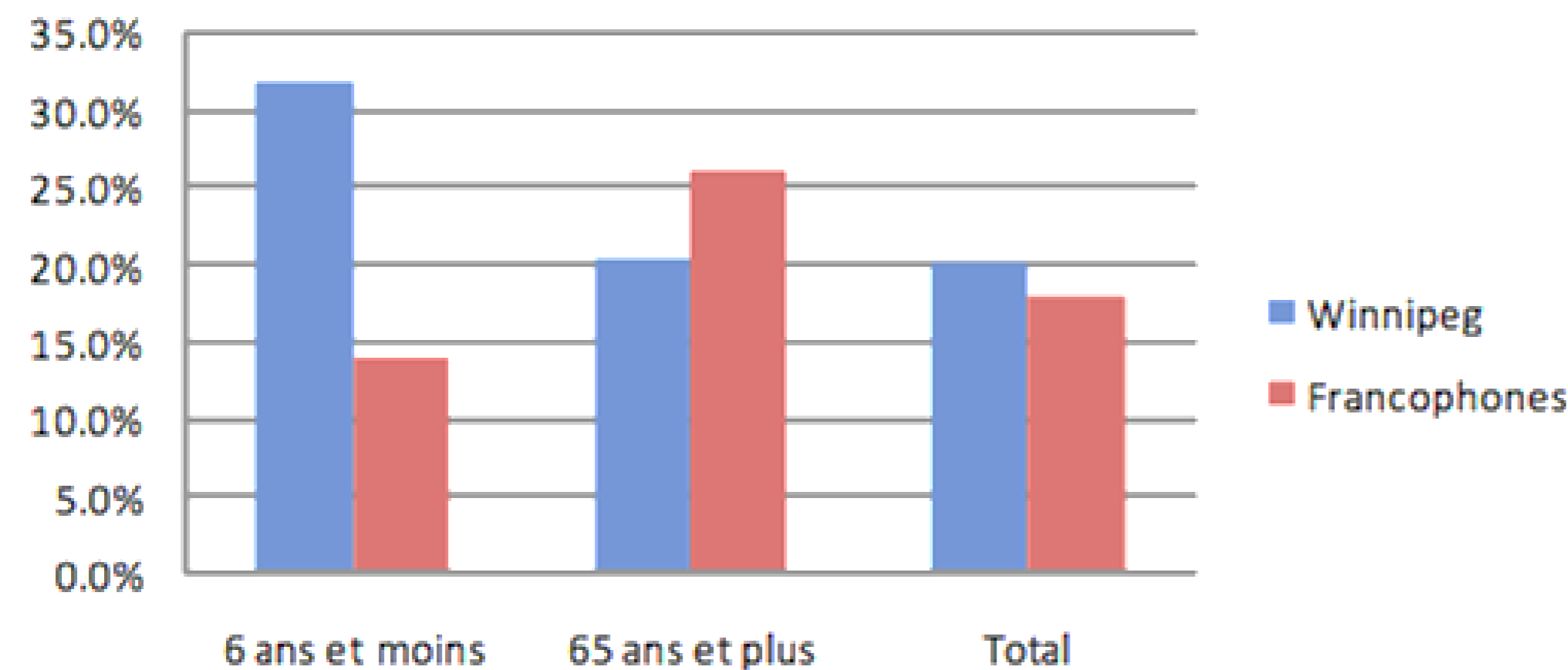
*For Greater Opportunities*



# Studies of localized poverty

## Winnipeg, Manitoba

### 1. Fréquence des unités à faible revenu avant impôt, 2005



Les 28 voisinages francophones sont identifiés en bleu

- |                        |                    |                |              |
|------------------------|--------------------|----------------|--------------|
| Airport                | Holden             | Normand Park   | Tissot       |
| Alpine Place           | Island Lakes       | Norwood Est    | Windsor Park |
| Archwood               | Maginot            | Norwood West   | Worthington  |
| Saint-Boniface Central | Meadwood           | Parc LaSalle   | Dufresne     |
| Saint-Boniface Nord    | Mission Industrial | Saint-Norbert  |              |
| Dakota Crossing        | Niakwa Place       | Richmond Lakes |              |
| Dufferin Industrial    | Niakwa Park        | Southdale      |              |



Étude sur la pauvreté dans la communauté francophone à Winnipeg



# Reports and newsletters

Peel Region, Ontario



- Brampton, Mississauga, Caledon


- Data dissemination through newsletter

- Combine data from the **Community Data Program** and other sources

- Data informing research, social policy and advocacy

 **Region of Peel**  
Working for you

 **pdc**  
Peel Data Centre



A Project of the Social Planning Council of Peel

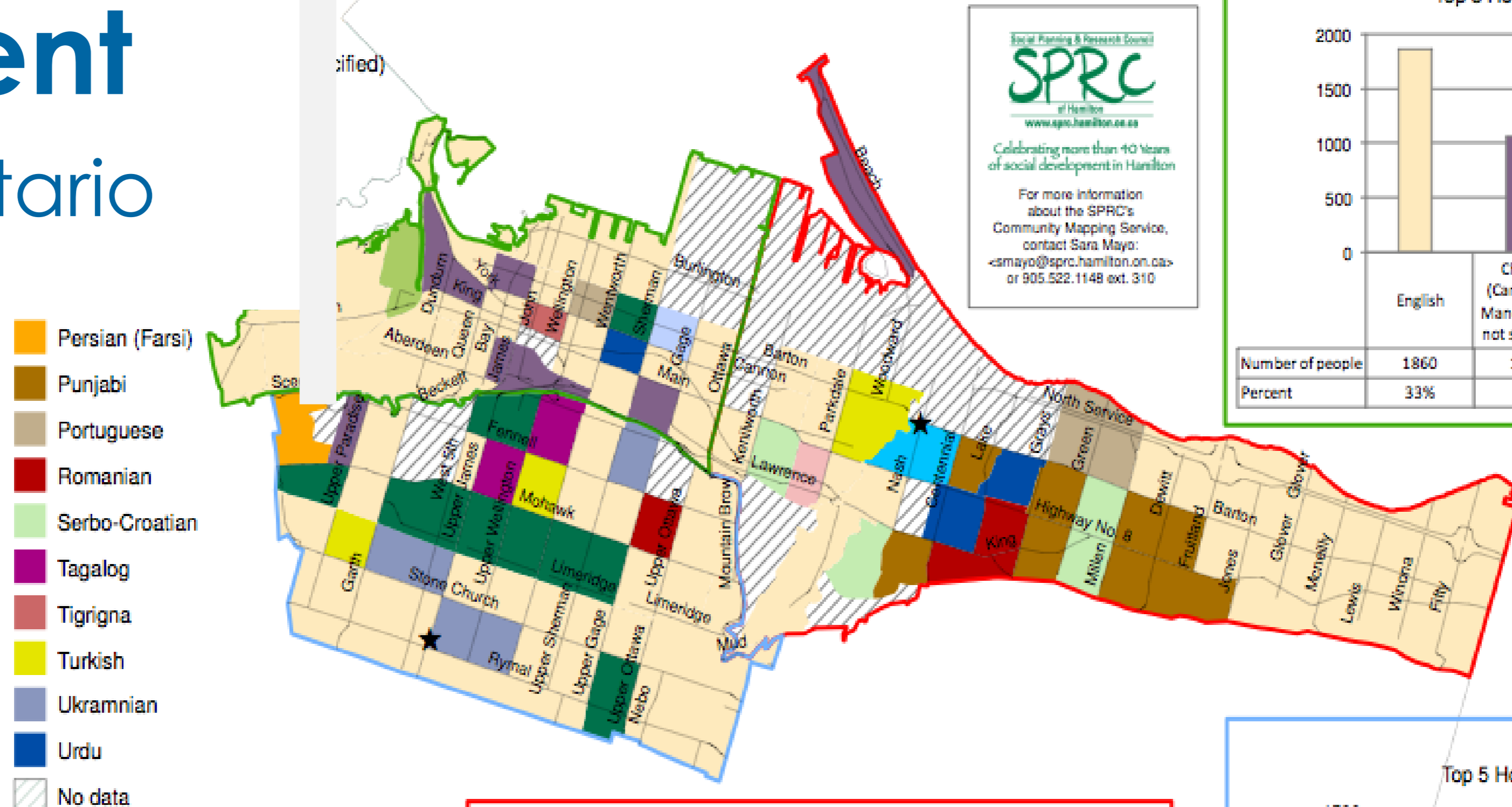


# Service needs assessment

Hamilton, Ontario

## Immigrants (2001-2006) in Selected Regions of Hamilton: Home Languages

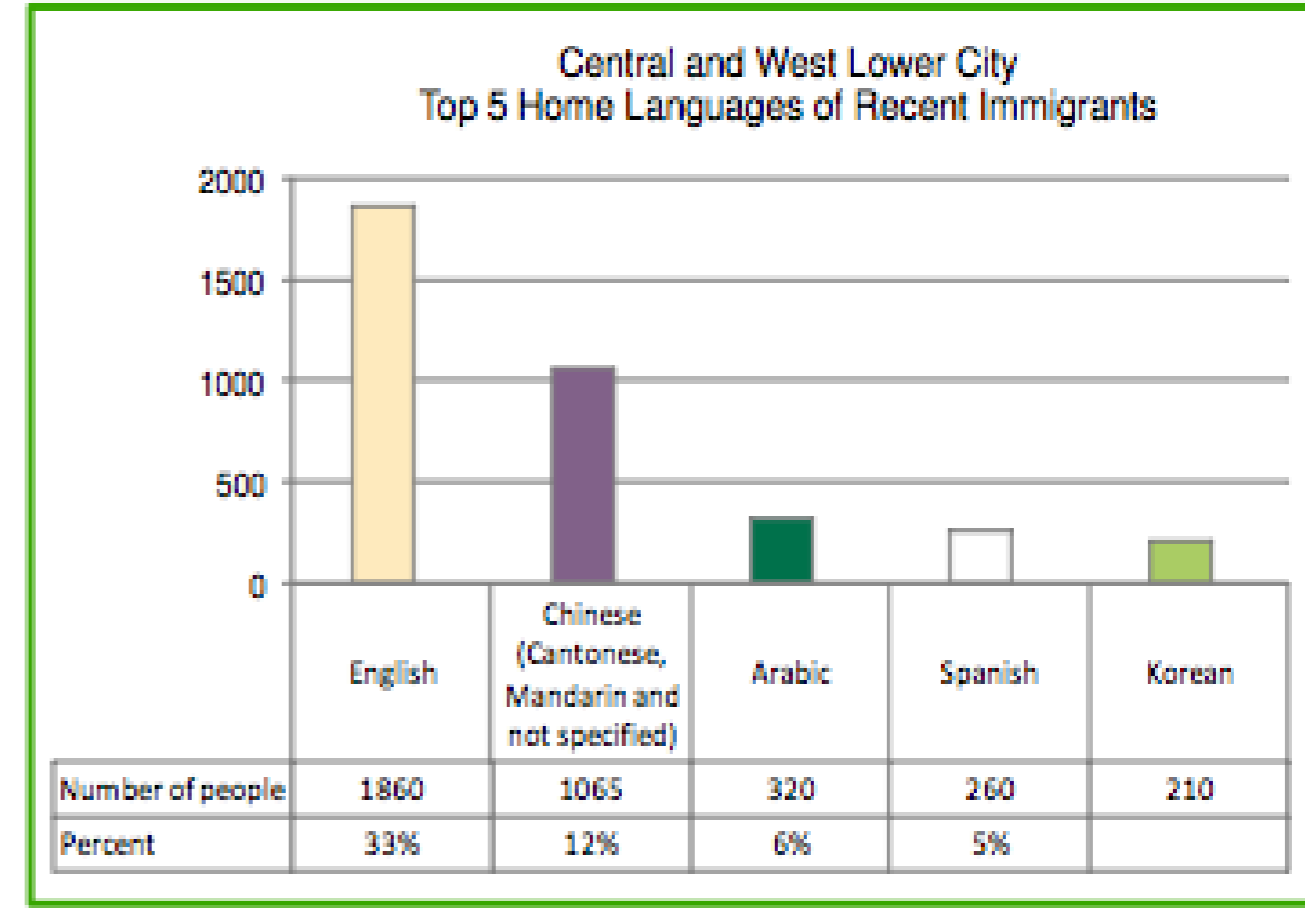
Language of Recent Immigrants in each Census Tract



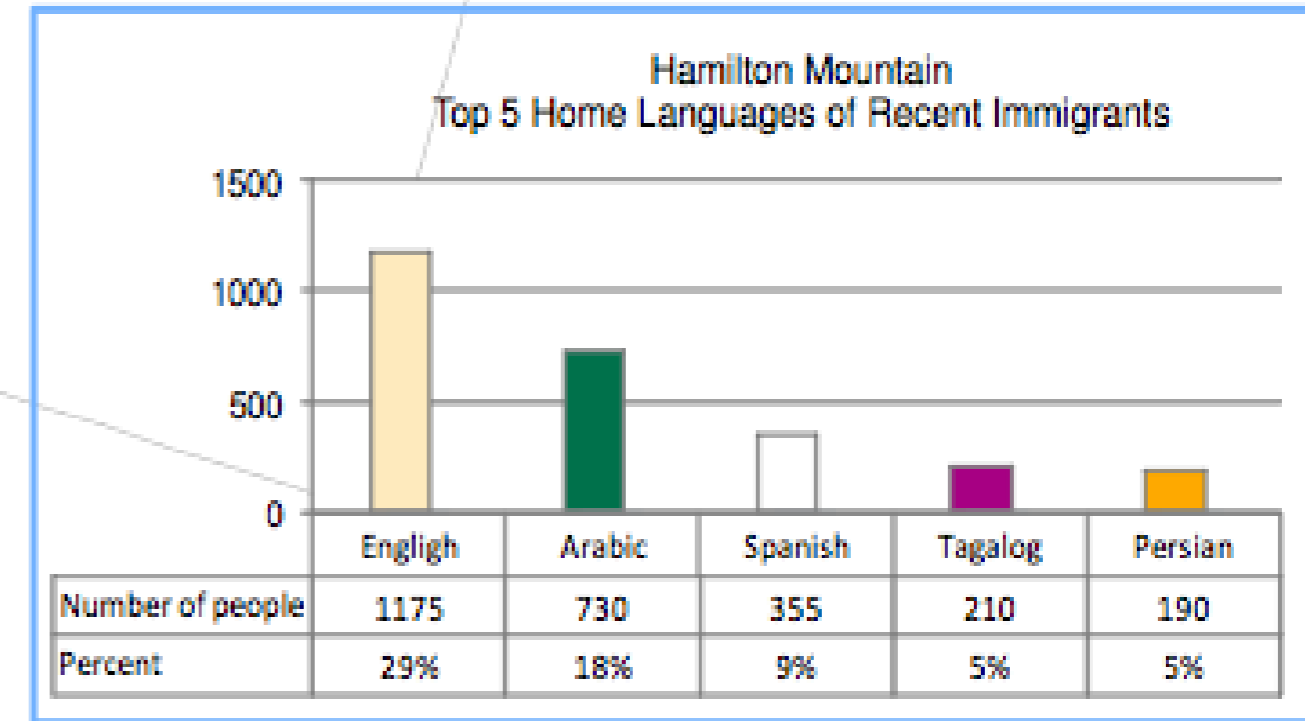

**SPRC**  
 Social Planning & Research Council  
 of Hamilton  
 www.sprc.hamilton.on.ca

Celebrating more than 40 years of social development in Hamilton

For more information about the SPRC's Community Mapping Service, contact Sara Mayo: <smayo@sprc.hamilton.on.ca> or 905.522.1148 ext. 310

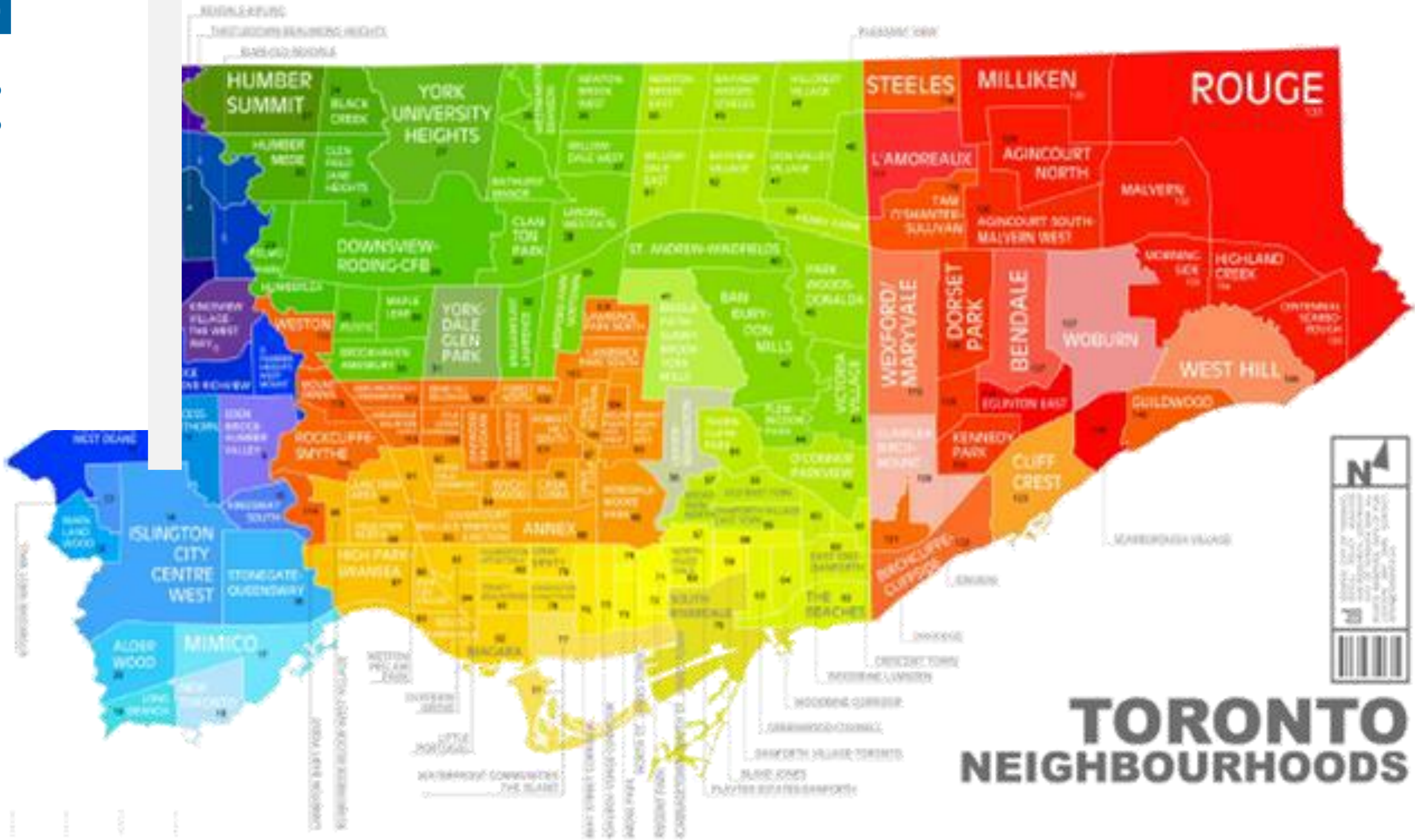


Data Source: 2006 Census, Statistics Canada (Table EO1213\_2006\_TGP\_5A\_CMA\_CT)



# Web-based visual tools: Wellbeing

Toronto, Ontario



# There is Strength in Numbers!

communitydata.ca



## ADDRESS

C/O Canadian Council  
on Social Development  
P.O. Box 13713  
Kanata, ON  
K2K 1X6



## EMAIL

[information@communitydata.ca](mailto:information@communitydata.ca)



## TELEPHONE

+1 888 717 2919  
+1 613 728 2467